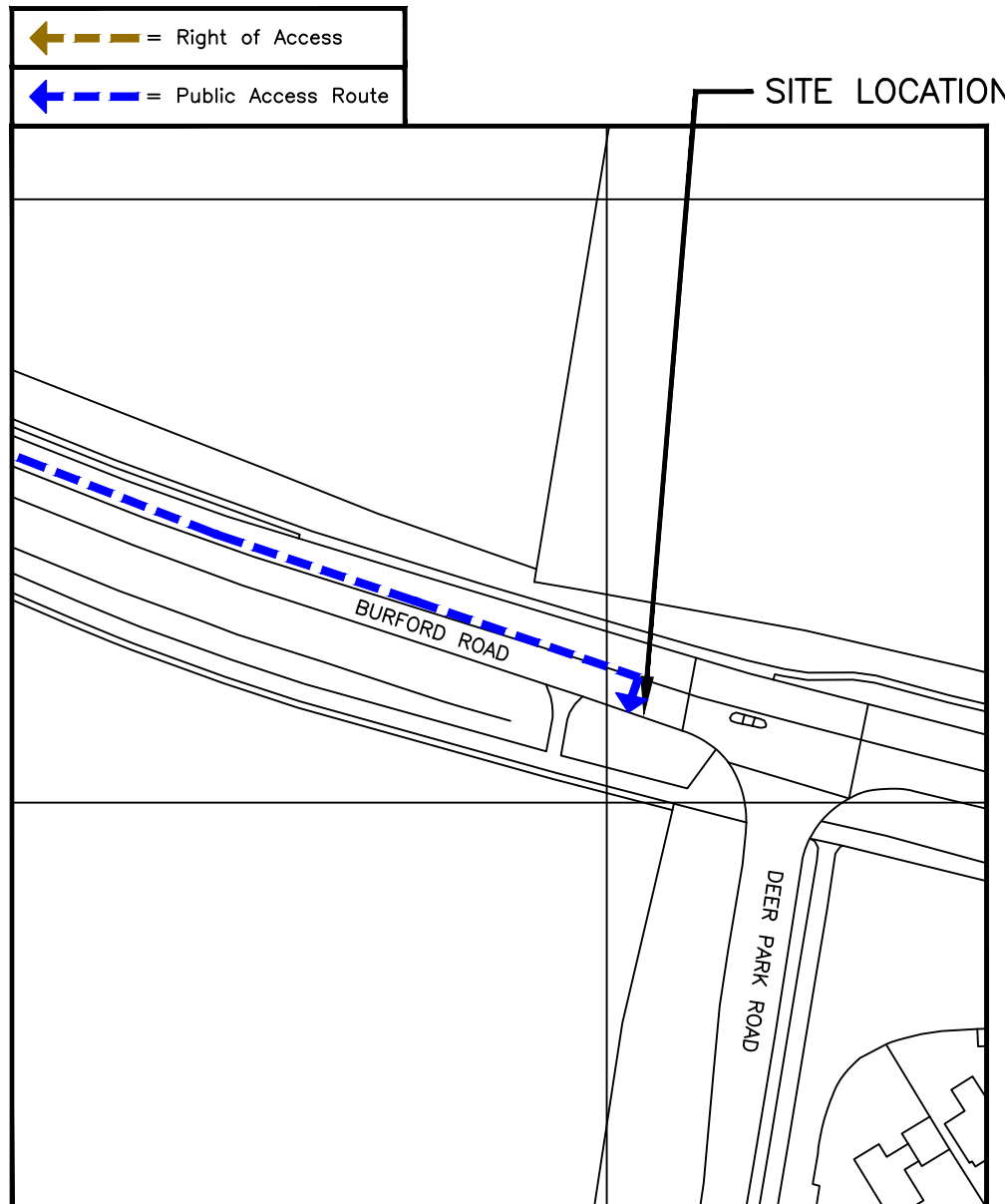
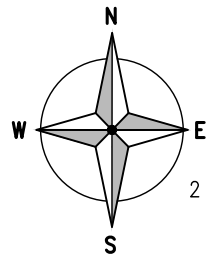


SITE LOCATION
(Scale 1:50000)

Ordnance Survey map extract based upon Landranger map series with the permission of the controller of Her Majesty's Stationery Office Licence No. 0100023487 Crown copyright.

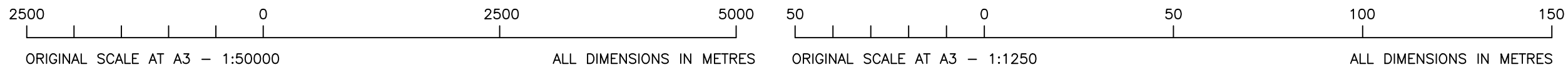


SITE PHOTOGRAPH



DETAILED SITE LOCATION
(Scale 1:1250)

Based upon Ordnance Survey map extract with the permission of the Controller of Her Majesty's Stationery Office. Crown copyright. Licence No. 100020449



ALL DIMENSIONS ARE IN mm UNLESS NOTED OTHERWISE
 N.G.R | E: 433797 | N: 210410
 DIRECTIONS TO SITE:
 FROM JUNCTION 9 M40, HEAD SOUTH ON THE A34 UNTIL REACHING THE JUNCTION WITH THE A40. HEAD WEST ON THE A40 TOWARDS WHITNEY. ONCE AT WHITNEY TURN OFF ONTO THE A415 TOWARDS THE CENTRE OF WHITNEY. TAKE THE SECOND LEFT AT THORNEY LEYS ROAD AND FOLLOW UNTIL ROUNDABOUT, HEADING STRAIGHT ACROSS ON DEER PARK ROAD. FOLLOW DEER PARK ROAD TO THE JUNCTION WITH BURFORD ROAD
W3W SITE:
PROTESTS.REMOVERS.RESHAPING

A	PLANNING ISSUE	BF	JA	05.03.26
REV	MODIFICATION	BY	CH	DATE

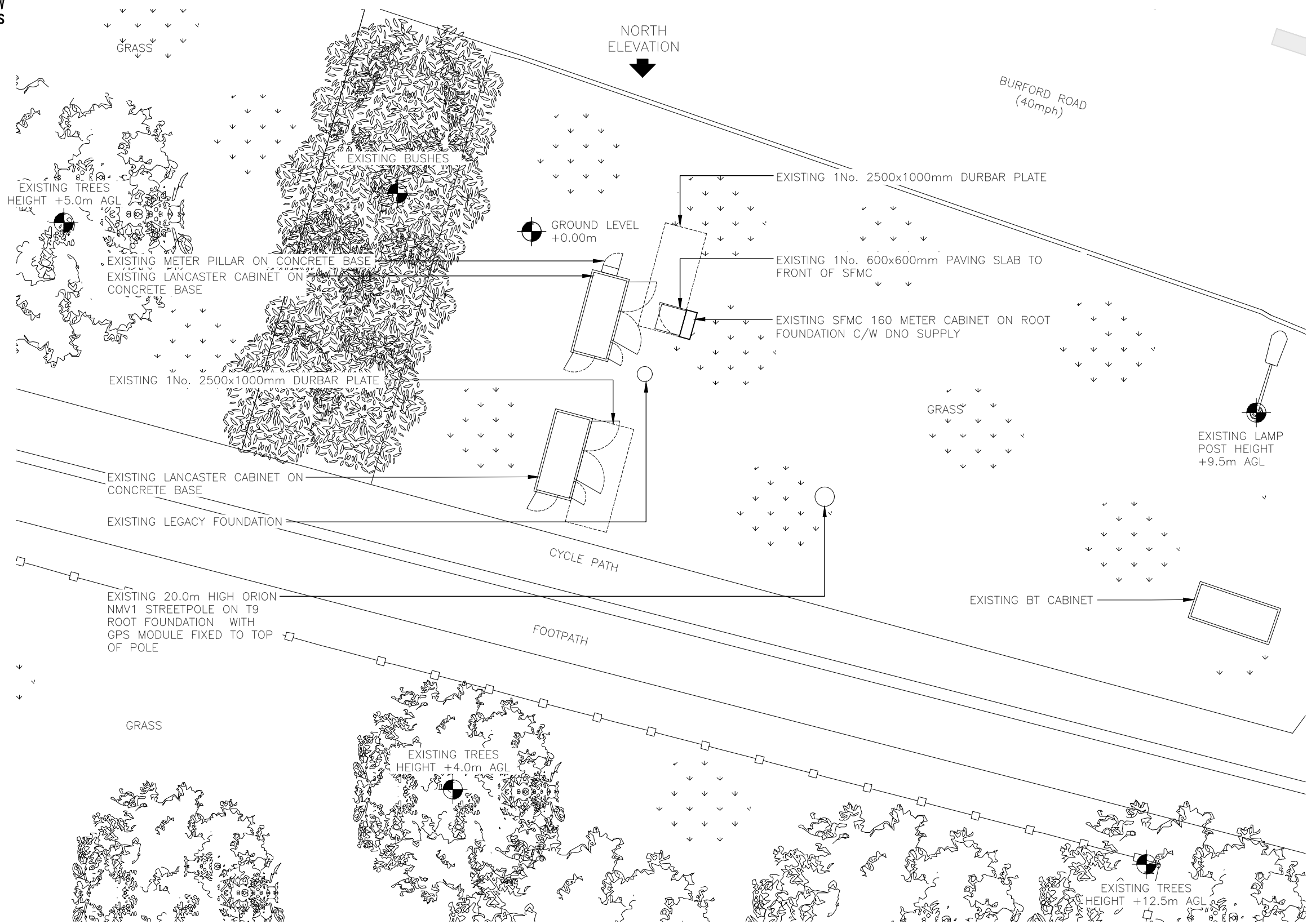
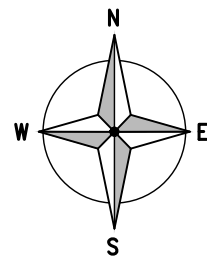
WHP Telecoms Ltd
 Faraday Court
 401 Faraday Street
 Birchwood Park
 Warrington WA3 6GA
 Tel: 01925 424100 Fax: 01925 424101
 e-mail: info@whptelecoms.com

cornerstone
 CORNERSTONE - BEACON 4 SOUTH EAST

Cell Name		Opt.	
BURFORD ROAD SW		-	
Cell ID No			
CSID	-	VF	TEF
117868	-	N/A	074318
Project No.	-	TM Cell ID	-
11786824	-	-	-

Site Address / Contact Details
 BURFORD ROAD
 JUNCTION DEER PARK ROAD
 WITNEY
 OXFORDSHIRE
 OX29 0NB

Drawing Title: SITE LOCATION MAPS			
Purpose of issue: PLANNING			Dwg Rev: A
Drawing Number: 100			A
Surveyed By: WHP	Original Sheet Size: A3	Pack Issue:	
Drawn: BF	Date: 05.03.26	Checked: JA	Date: 05.03.26



EXISTING SITE PLAN
(1:100)



ORIGINAL SCALE AT A3 - 1:100

ALL DIMENSIONS IN MILLIMETRES

ALL DIMENSIONS ARE IN mm UNLESS NOTED OTHERWISE
N.G.R | E: 433797 | N: 210410

A	PLANNING ISSUE	BF	JA	05.03.26
REV	MODIFICATION	BY	CH	DATE

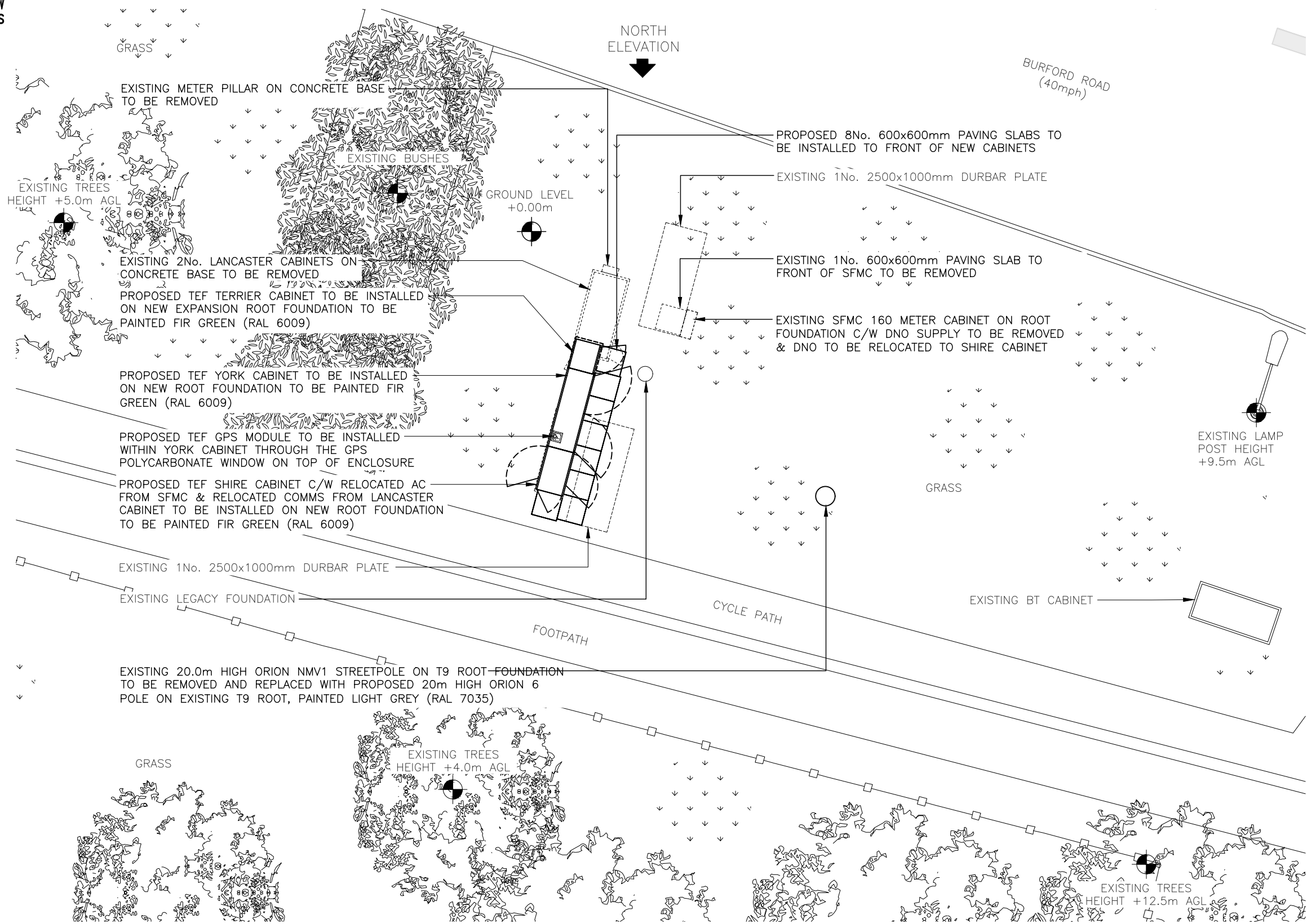
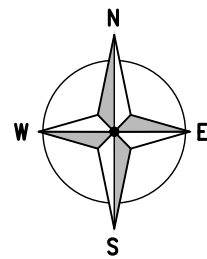
WHP Telecoms Ltd
Faraday Court
401 Faraday Street
Birchwood Park
Warrington WA3 6GA
Tel: 01925 424100 Fax: 01925 424101
e-mail: info@whptelecoms.com

cornerstone
CORNERSTONE - BEACON 4 SOUTH EAST

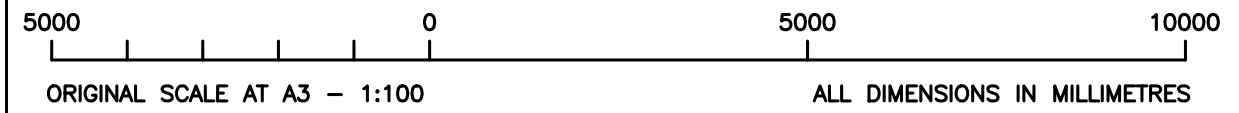
Cell Name		Opt.	
BURFORD ROAD SW		-	
Cell ID No			
CSID	-	VF	✓ TEF
117868	-	N/A	074318
Project No.	-	TM Cell ID	- N/A
11786824	-	-	-

Site Address / Contact Details
BURFORD ROAD
JUNCTION DEER PARK ROAD
WITNEY
OXFORDSHIRE
OX29 0NB

Drawing Title:			
EXISTING SITE PLAN			
Purpose of issue:			Dwg Rev:
PLANNING			A
Drawing Number:			
200			
Surveyed By:	Original Sheet Size:	Pack Issue:	
WHP	A3		
Drawn:	Date:	Checked:	Date:
BF	05.03.26	JA	05.03.26



PROPOSED SITE PLAN
(1:100)



ALL DIMENSIONS ARE IN mm UNLESS NOTED OTHERWISE
 N.G.R | E: 433797 | N: 210410
 NOTES:
 NOTE:
 EXISTING 2No. LANCASTER CABINETS, 1No. METER PILLAR AND 1No. SFMC CABINET C/W CONCRETE ROOT FOUNDATIONS TO BE REMOVED
 NOTE:
 EXISTING POWER & COMMS TO BE LIFTED & SHIFTED INTO NEW SHIRE CABINET

A	PLANNING ISSUE	BF	JA	05.03.26
REV	MODIFICATION	BY	CH	DATE

WHP Telecoms Ltd
 Faraday Court
 401 Faraday Street
 Birchwood Park
 Warrington WA3 6GA
 Tel: 01925 424100 Fax: 01925 424101
 e-mail: info@whptelecoms.com

cornerstone
 CORNERSTONE - BEACON 4 SOUTH EAST


Cell Name		Opt.	
BURFORD ROAD SW		-	
Cell ID No			
CSID	-	VF	✓ TEF
117868	-	N/A	074318
Project No.	-	TM Cell ID	- N/A
11786824	-	-	-

Site Address / Contact Details
 BURFORD ROAD
 JUNCTION DEER PARK ROAD
 WITNEY
 OXFORDSHIRE
 OX29 0NB

Drawing Title:		PROPOSED SITE PLAN	
Purpose of issue:		PLANNING	
Drawing Number:		201	
Surveyed By:	WHP	Original Sheet Size:	A3
Drawn:	BF	Date:	05.03.26
Checked:	JA	Date:	05.03.26
Pack Issue:	A		

ALL DIMENSIONS ARE IN mm UNLESS NOTED OTHERWISE

N.G.R | E: 433797 | N: 210410



EXISTING NORTH ELEVATION
(1:100)



ORIGINAL SCALE AT A3 - 1:100

ALL DIMENSIONS IN MILLIMETRES

A	PLANNING ISSUE	BF	JA	05.03.26
REV	MODIFICATION	BY	CH	DATE

WHP Telecoms Ltd
 Faraday Court
 401 Faraday Street
 Birchwood Park
 Warrington WA3 6GA
 Tel: 01925 424100 Fax: 01925 424101
 e-mail: info@whptelecoms.com

cornerstone
 CORNERSTONE - BEACON 4 SOUTH EAST

Cell Name				Opt.
BURFORD ROAD SW				-
Cell ID No				
CSID	-	VF	✓	TEF
117868	-	N/A	✓	074318
Project No.	-	TM Cell ID	-	N/A
11786824	-	-	-	-

Site Address / Contact Details
 BURFORD ROAD
 JUNCTION DEER PARK ROAD
 WITNEY
 OXFORDSHIRE
 OX29 0NB

Drawing Title: EXISTING SITE ELEVATION				
Purpose of issue: PLANNING				Dwg Rev: A
Drawing Number: 300				Pack Issue: A
Surveyed By: WHP	Original Sheet Size: A3		Date: 05.03.26	
Drawn: BF	Date: 05.03.26	Checked: JA	Date: 05.03.26	A


ALL DIMENSIONS ARE IN mm UNLESS NOTED OTHERWISE

N.G.R | E: 433797 | N: 210410

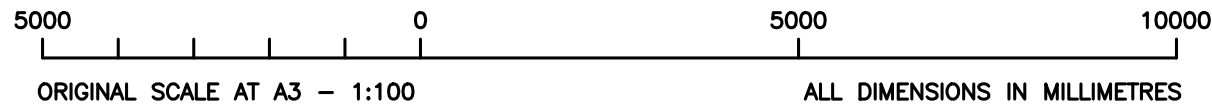
NOTES:

NOTE:
EXISTING 2No. LANCASTER Mk4 CABINETS AND 1No. SFMC CABINET C/W CONCRETE ROOT FOUNDATIONS TO BE REMOVED

NOTE:
EXISTING POWER & COMMS TO BE LIFTED & SHIFTED INTO NEW SHIRE CABINET



PROPOSED NORTH ELEVATION
(1:100)



A	PLANNING ISSUE	BF	JA	05.03.26
REV	MODIFICATION	BY	CH	DATE

WHP Telecoms Ltd
Faraday Court
401 Faraday Street
Birchwood Park
Warrington WA3 6GA
Tel: 01925 424100 Fax: 01925 424101
e-mail: info@whptelecoms.com

cornerstone
CORNERSTONE - BEACON 4 SOUTH EAST

Cell Name		Opt.	
BURFORD ROAD SW		-	
Cell ID No			
CSID	-	VF	✓ TEF
117868	-	N/A	074318
Project No.	-	TM Cell ID	- N/A
11786824	-	-	-

Site Address / Contact Details
BURFORD ROAD
JUNCTION DEER PARK ROAD
WITNEY
OXFORDSHIRE
OX29 0NB

Drawing Title: PROPOSED SITE ELEVATION			
Purpose of issue: PLANNING			Dwg Rev: A
Drawing Number: 301			A
Surveyed By: WHP	Original Sheet Size: A3	Pack Issue:	
Drawn: BF	Date: 05.03.26	Checked: JA	Date: 05.03.26